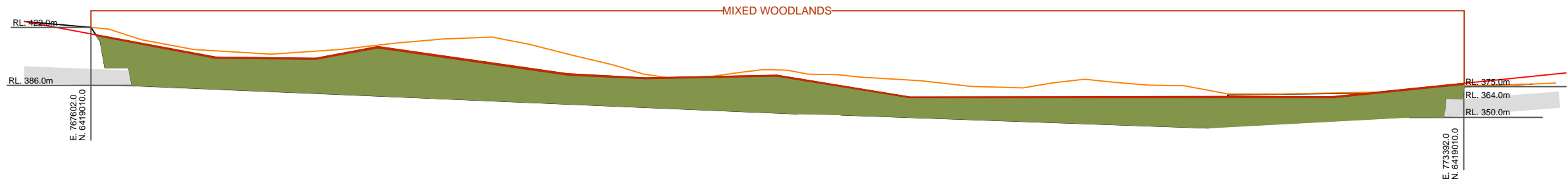
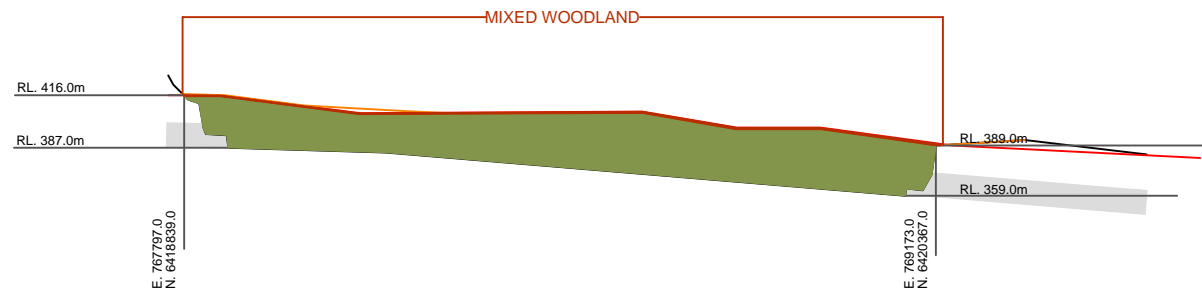



Section A-A



Section B-B



Section C-C



| REV | DESCRIPTION | DATE |
|-----|-------------|------|
| | | |

LEGEND:

| | |
|--|---------------------------------------------------------------|
| |Pre Mining Surface |
| |Final Landform (includes 0.25m approx. depth of Topsoil) |
| |Pit Shell |
| |Waste Rock Material (Landform) |
| |Inert Material placed under Topsoil |
| |Ulan Coal Seam - Coal Seam Mined |

NOTES:
Vertical Exaggeration is 5 times for all sections

I, Peter J Grosvenor, Holder of Mine Managers Certificate of Competency, certify that the information on this plan is a true indication of the proposed development.

.....
Mine Manager Date

I, Matthew D Brown, Registered Mine Surveyor, certify that to the best of my knowledge and belief this plan conforms to the accuracy & standards required by NSW Trade & Investment - Division of Resources and Energy.

.....
Registered Mining Surveyor Date



| QUALITY RECORD | | | | SCALE |
|------------------------------------------------------------------------------------------------------|------|-----------|---------|----------------|
| REVIEW | NAME | SIGNATURE | DATE | N.T.S. |
| DRAWN | MOB | | 06/2017 | |
| DWG CHECKED | MOB | | 06/2017 | |
| MOP 2017-21 | | | | |
| FILE PATH: | | | | FILE LOCATION: |
| W:\Technical_Services\Survey\10_Drawing Register\WILP_Plan\WILP-Q221_INVF_MOP Plan - 5.2017.2021.dwg | | | | SURVEY DEPT: |
| Note: | | | | |
| • Co-ordinates System: MGA94 Zone 55. | | | | |

| | |
|---------------------------------------------------------------|-----------|
| WILPINJONG COAL | |
| Final Rehabilitation and Post-Mining Landuse Sections - Map 5 | |
| Mining Operations Plan, Wilpinjong Coal Mine | |
| DRAWING NO: | WILP-Q221 |
| REV | |